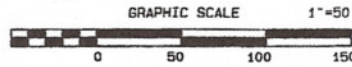


FOUND 1" PIPE
 WITH GLO BRASS CAP

N89°52'04"E
 1876.95' (M)



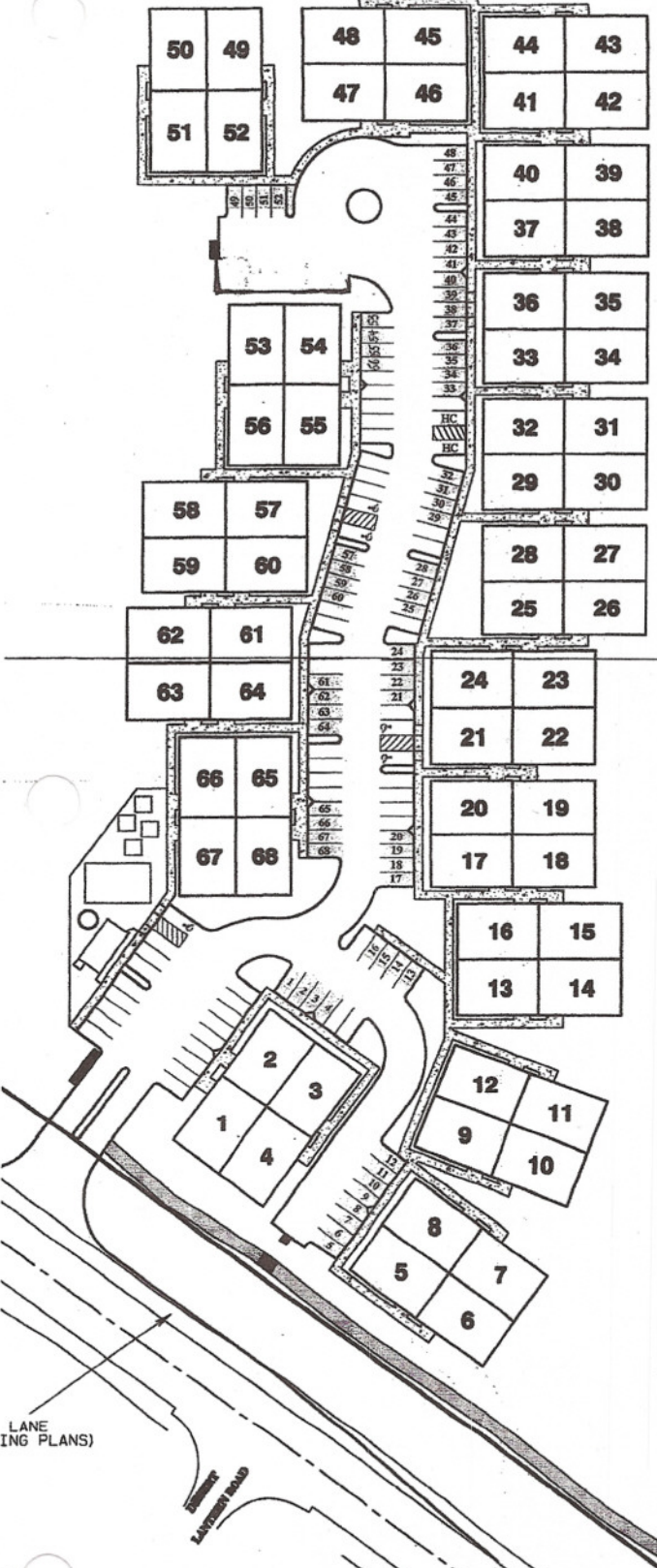
TUCSON MOUNTAIN SANCTUARY
 BOOK 54 M&P, PAGE 72
 ZONE CR-4

Assigned Parking Spaces

Kinney Village
 Lots 1-118 and Common Areas "A" (Parking, Driveways, Sidewalks & Landscape Areas), "B" (Natural Open Space within the 100-YR Floodplain) and "C" (Private Recreation Area)
 a Subdivision of a Ptn. of Block 1 of
 Tucson Mountain Sanctuary, Bk. 54 Maps & Plats, Pg. 72
 Portion of Section 20, T 14 S, R 12 E, G&SR&M, Pima County, AZ

LANE
 ING PLANS)

LANE
 ING PLANS)



FOUND 1" PIPE
WITH GLO BRASS CAP
N89°51'59"E
2066.92' (M)

**TUCSON ESTATES
BLOCKS 1 AND 2
BOOK 15 M&P, PAGE 6**

ZONE CB-2

N89°52'38"E 489.54' (M)

**PORTION OF BLOCK 1
TUCSON MOUNTAIN SANCTUARY
BOOK 54 M&P, PAGE 72**

(DREXEL HEIGHTS FIRE STATION)
ZONE TR

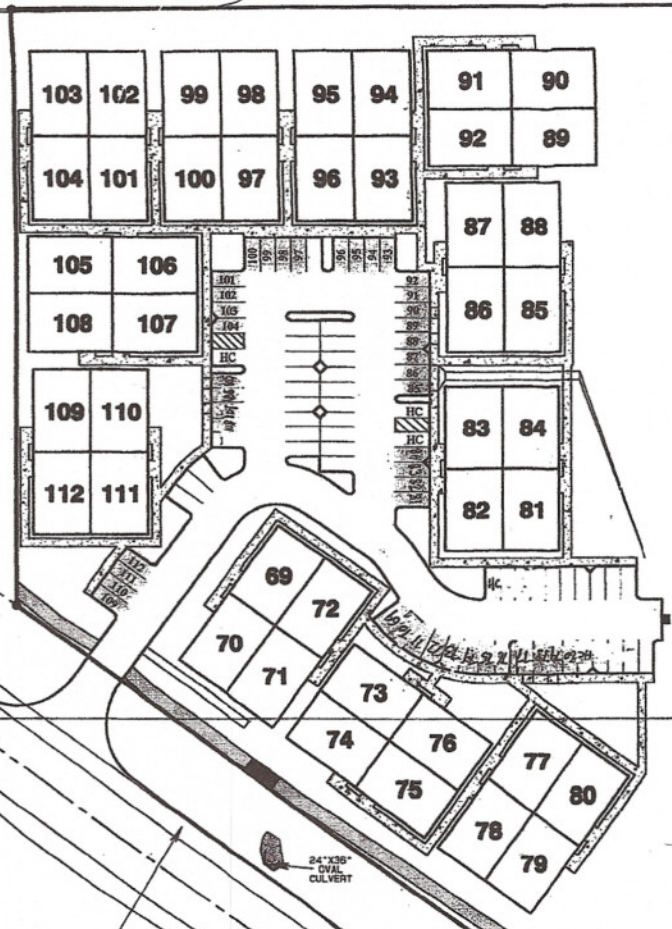
**TUCSON MOUNTAIN SANCTUARY
BOOK 54 M&P, PAGE 72**
ZONE CR-4

DECELERATION LANE
(SEE OFF-SITE PAVING PLANS)

KINNEY ROAD
BOOK 9 OF ROAD DIST. PAGE 87

DECELERAT
(SEE OFF-SITE

TUCS
BC



24" x 36" CIVIL CULVERT

24" x 36" CIVIL CULVERT